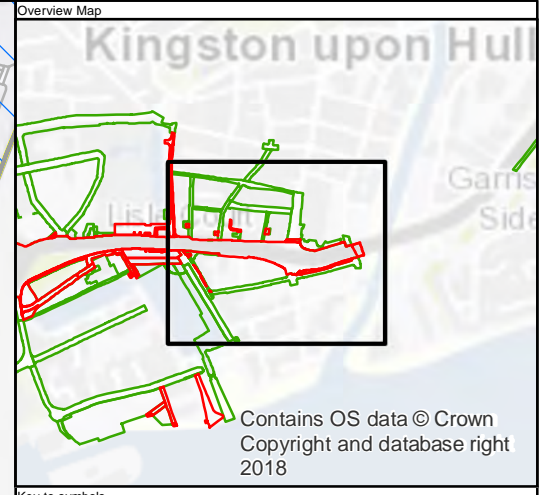


This drawing should not be relied on or used in circumstances other than those for which it was originally prepared and for which Mott MacDonald Sweco JV was commissioned. Mott MacDonald Sweco JV accepts no responsibility for this drawing to any party other than the person by whom it was commissioned. This drawing has been prepared for the titled project or named part thereof and should not be relied upon or used for any other project without an independent check being carried out as to its suitability and prior written authority of Mott MacDonald Sweco JV being obtained. Mott MacDonald Sweco JV accepts no responsibility or liability for the consequences of this drawing being used for a purpose other than the purposes for which it was commissioned. Any person using or relying on this drawing for such other purpose agrees, and by such use or reliance be taken to confirm this agreement, to indemnify Mott MacDonald Sweco JV for all loss or damage resulting therefrom.



- Key to symbols
- Permanent scheme extent
 - Temporary scheme extent
 - Study zone of interest
 - Other study zone
 - ▲ Grade I listed building
 - ▲ Grade II listed building
 - Grade II listed building
 - Non designated historic building
 - Non designated historic building
 - Conservation area
 - Old Town Conservation area sub-zone

Note: For clarity data only shown for study zone of interest

Notes:
 © Historic England 2016. Contains Ordnance Survey data © Crown copyright and database right 2016. The Historic England GIS Data contained in this material was obtained in 2016. The most publicly available up to date Historic England GIS Data can be obtained from HistoricEngland.org.uk.
 Conservation Areas: Historic England, 2016.
 SMR data: Hull City Council, October 2016.
 Scheme extent: SWECO, Sept 2018.
 This map is reproduced from Ordnance Survey material with the permission of Ordnance Survey on behalf of the Controller of Her Majesty's Stationary Office © Crown copyright. Unauthorised reproduction infringes Crown copyright and may lead to prosecution or civil proceedings. AL100018928.

Rev	Date	Amendment Details	Drw'n	Chk'd	App'd
P03	05/09/2018	Scheme extent update	SLG	CH	JW
P02	06/07/2018	Scheme extent update	SLG	CH	JW
P01	19/03/2018	For Information	SLG	CH	JW

Mott MacDonald Sweco

Client

Drawing Status: SHARED Suitability: S4

Project Title: **A63 CASTLE STREET IMPROVEMENTS, HULL**

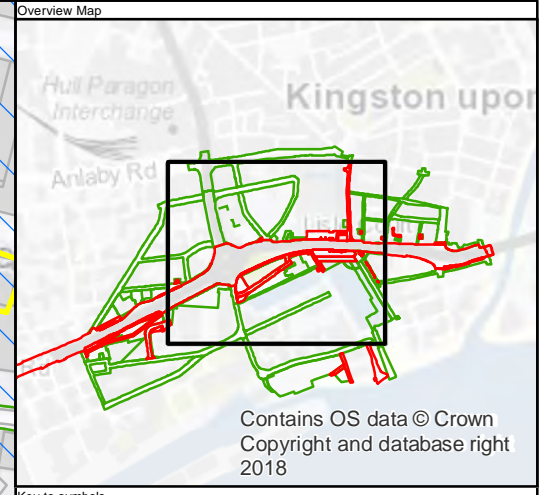
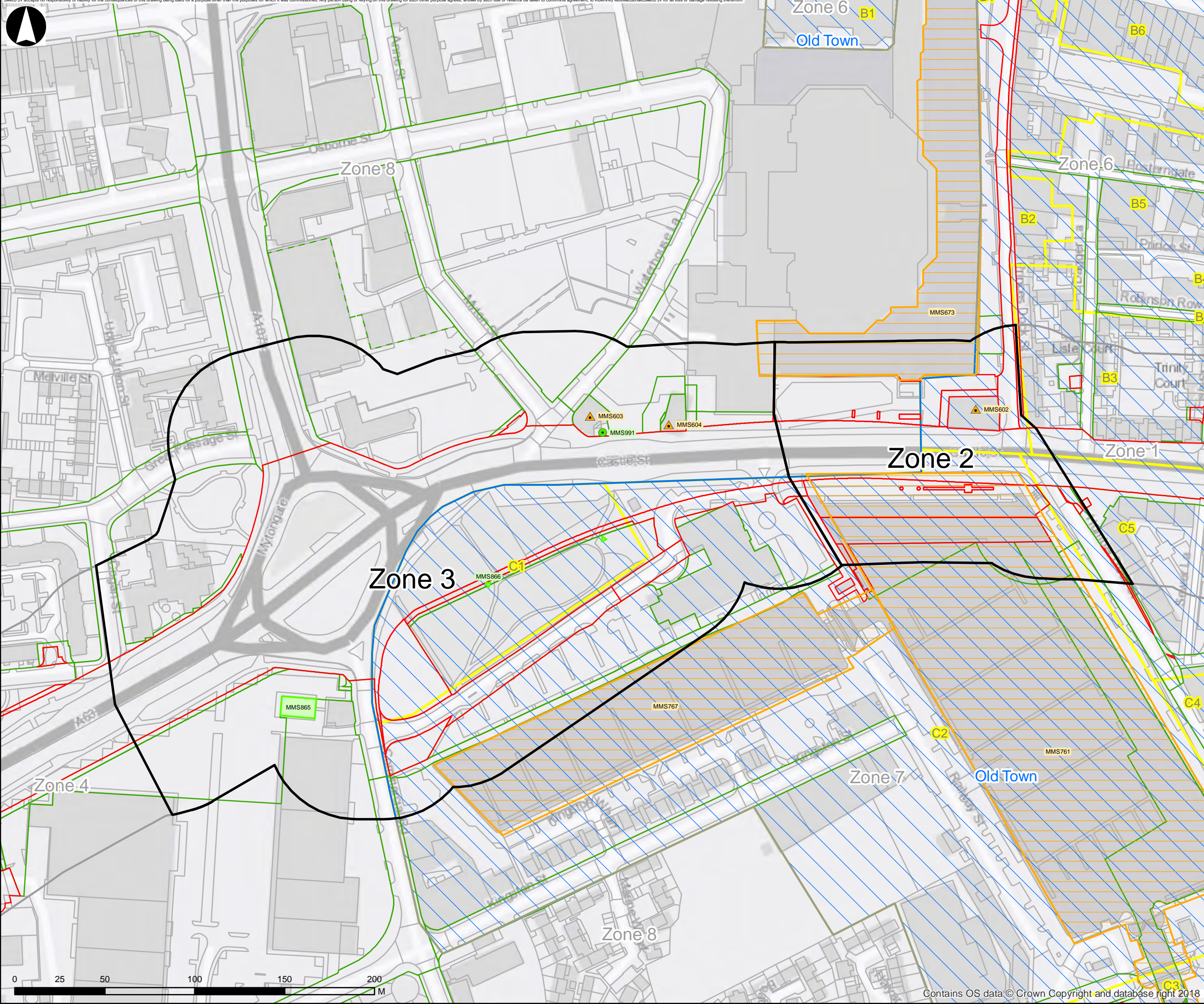
Drawing Title: **VOLUME 2 FIGURE 8.4 HISTORIC BUILDINGS AND CONSERVATION AREAS - SHEET 1 of 14**

Scale	Designed	Drawn	Checked	Approved
1:1,500	SLG	SLG	CH	JW
Original Size	Date	Date	Date	Date
A3	05/09/2018	05/09/2018	05/09/2018	05/09/2018
Drawing Number	Originator	Volume	Project Ref. No.	
HE PIN 514508	- MMSJV - EHR	-	514508	
SO - DR	- LH - 000009	-	Revision P03	
Location	Type	Role	Number	

P:\Leeds\IE\VT\Projects\2_Archaeology\A63_Castle Street\GIS\514508-MMSJV-EHR-SO-DR-LH-000009.mxd

Contains OS data © Crown Copyright and database right 2018

This drawing should not be relied on or used in circumstances other than those for which it was originally prepared and for which Mott MacDonald Sweco JV was commissioned. Mott MacDonald Sweco JV accepts no responsibility for this drawing to any party other than the person to whom it was commissioned. This drawing has been prepared for the titled project or named part thereof and should not be relied upon or used for any other project without an independent check being carried out as to its suitability and prior written authority of Mott MacDonald Sweco JV being obtained. Mott MacDonald Sweco JV accepts no responsibility or liability for the consequences of this drawing being used for a purpose other than the purposes for which it was commissioned. Any person using or relying on this drawing for such other purpose agrees, and will by such use or reliance be taken to confirm this agreement, to indemnify Mott MacDonald Sweco JV for all loss or damage resulting therefrom.



Key to symbols

- Permanent scheme extent
- Temporary scheme extent
- Alternative main compound (option b)
- Study zone of interest
- Other study zone
- ▲ Grade II listed building
- Grade II listed building
- Non designated historic building
- Non designated historic building
- Conservation area
- Old Town Conservation area sub-zone

Note: For clarity data only shown for study zone of interest

Notes:
 © Historic England 2016. Contains Ordnance Survey data © Crown copyright and database right 2016. The Historic England GIS Data contained in this material was obtained in 2016. The most publicly available up to date Historic England GIS Data can be obtained from HistoricEngland.org.uk.
 Conservation Areas: Historic England, 2016.
 SMR data: Hull City Council, October 2016.
 Scheme extent: SWECO, Sept 2018.
 This map is reproduced from Ordnance Survey material with the permission of Ordnance Survey on behalf of the Controller of Her Majesty's Stationary Office © Crown copyright. Unauthorised reproduction infringes Crown copyright and may lead to prosecution or civil proceedings. AL100018928.

P03	05/09/2018	Scheme extent update	SLG	CH	JW
P02	06/07/2018	Scheme extent update	SLG	CH	JW
P01	19/03/2018	For Information	SLG	CH	JW
Rev	Date	Amendment Details	Dw'n	Chk'd	App'd

Mott MacDonald Sweco

Client **highways england**

Drawing Status: SHARED | Suitability: S4

Project Title: **A63 CASTLE STREET IMPROVEMENTS, HULL**

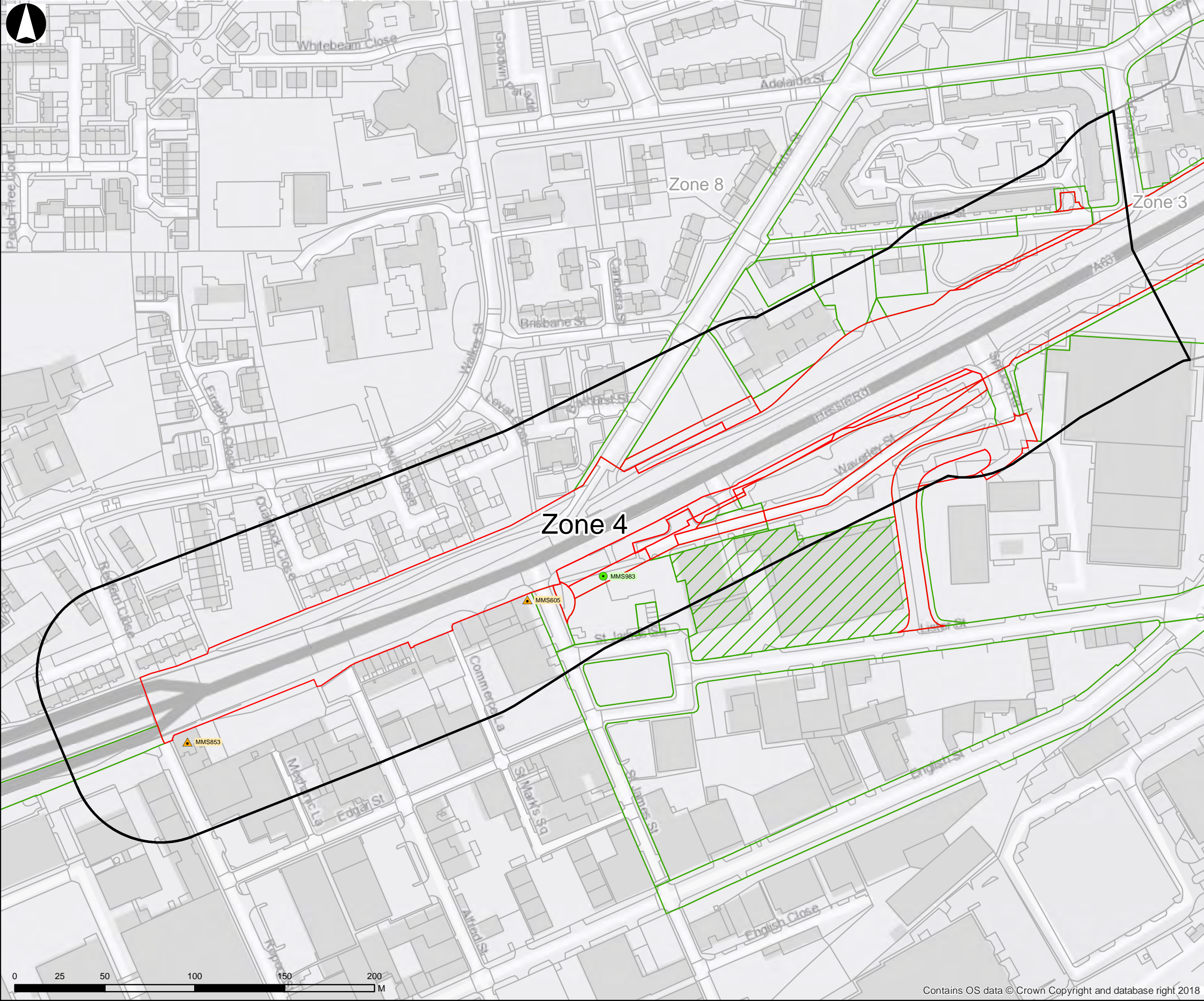
Drawing Title: **VOLUME 2 FIGURE 8.4 HISTORIC BUILDINGS AND CONSERVATION AREAS - SHEET 2 of 14**

Scale	1:2,000	Designed	SLG	Drawn	SLG	Checked	CH	Approved	JW
Original Size	A3	Date	05/09/2018	Date	05/09/2018	Date	05/09/2018	Date	05/09/2018
Drawing Number	HE PIN 514508	Originator	MMSJV	Volume	EHR	Project Ref. No. 514508			
	SO	DR	LH	000009		Revision P03			
	Location	Type	Role	Number					

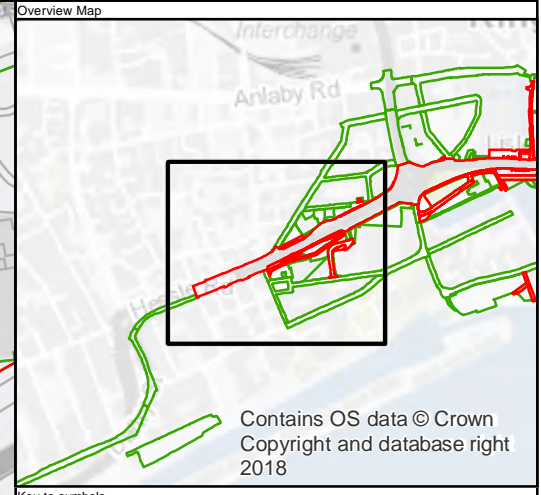
P:\Leeds\IE\VT\Projects\2_Archaeology\A63_Castle Street\GIS\514508\MMSJV-EHR-SO-DR-LH-000009.mxd

Contains OS data © Crown Copyright and database right 2018

This drawing should not be relied on or used in circumstances other than those for which it was originally prepared and for which Mott MacDonald Sweco JV was commissioned. Mott MacDonald Sweco JV accepts no responsibility for this drawing to any party other than the person to whom it was commissioned. This drawing has been prepared for the titled project or named part thereof and should not be relied upon or used for any other project without an independent check being carried out as to its suitability and prior written authority of Mott MacDonald Sweco JV being obtained. Mott MacDonald Sweco JV accepts no responsibility or liability for the consequences of this drawing being used for a purpose other than the purposes for which it was commissioned. Any person using or relying on this drawing for such other purpose agrees, and by such use or reliance is taken to confirm this agreement, to indemnify Mott MacDonald Sweco JV for all loss or damage resulting therefrom.



P:\Leeds\IE\VT\Projects\2_Archaeology\A63_Castle Street\MMSJV-EHR-SO-DR-LH-000009.mxd



Key to symbols

- Permanent scheme extent
- Temporary scheme extent
- Preferred main compound (option a)
- Study zone of interest
- Other study zone
- ▲ Grade II listed building
- Non designated historic building

Note: For clarity data only shown for study zone of interest

Notes:
 © Historic England 2016. Contains Ordnance Survey data © Crown copyright and database right 2016. The Historic England GIS Data contained in this material was obtained in 2016. The most publicly available up to date Historic England GIS Data can be obtained from HistoricEngland.org.uk.
 Conservation Areas: Historic England, 2016.
 SMR data: Hull City Council, October 2016.
 Scheme extent: SWECO, Sept 2018.
 This map is reproduced from Ordnance Survey material with the permission of Ordnance Survey on behalf of the Controller of Her Majesty's Stationary Office © Crown copyright. Unauthorised reproduction infringes Crown copyright and may lead to prosecution or civil proceedings. AL100018928.

P03	05/09/2018	Scheme extent update	SLG	CH	JW
P02	06/07/2018	Scheme extent update	SLG	CH	JW
P01	19/03/2018	For Information	SLG	CH	JW
Rev	Date	Amendment Details	Dw'n	Chk'd	App'd

Mott MacDonald Sweco

Client

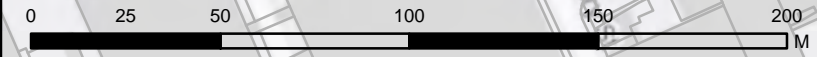
Drawing Status: SHARED
 Suitability: S4

Project Title
A63 CASTLE STREET IMPROVEMENTS, HULL

Drawing Title
VOLUME 2 FIGURE 8.4 HISTORIC BUILDINGS AND CONSERVATION AREAS - SHEET 3 of 14

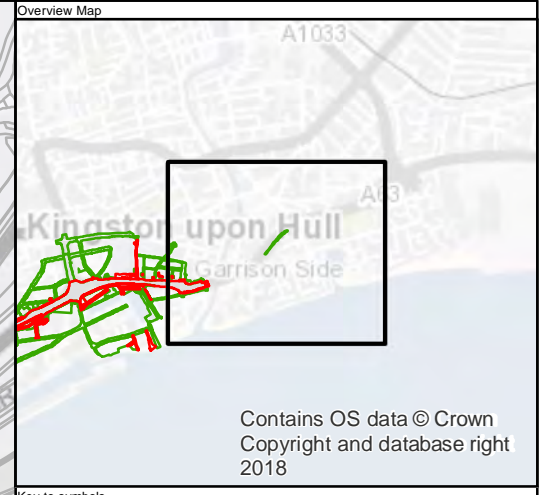
Scale	1:2,000	Designed	SLG	Drawn	SLG	Checked	CH	Approved	JW
Original Size	A3	Date	05/09/2018	Date	05/09/2018	Date	05/09/2018	Date	05/09/2018

Drawing Number	HE PIN	Originator	Volume	Project Ref. No.
514508	-	MMSJV	- EHR	514508
SO	-	DR	- LH - 000009	Revision
				P03



Contains OS data © Crown Copyright and database right 2018

This drawing should not be relied on or used in circumstances other than those for which it was originally prepared and for which Mott MacDonald Sweco JV was commissioned. Mott MacDonald Sweco JV accepts no responsibility for this drawing to any party other than the person to whom it was commissioned. This drawing has been prepared for the titled project or named part thereof and should not be relied upon or used for any other project without an independent check being carried out as to its suitability and prior written authority of Mott MacDonald Sweco JV being obtained. Mott MacDonald Sweco JV accepts no responsibility or liability for the consequences of this drawing being used for a purpose other than the purposes for which it was commissioned. Any person using or relying on this drawing for such other purpose agrees, and will be taken to confirm this agreement, to indemnify Mott MacDonald Sweco JV for all loss or damage resulting therefrom.



Contains OS data © Crown Copyright and database right 2018

Key to symbols

- Permanent scheme extent
- Temporary scheme extent
- Study zone of interest
- Other study zone
- ▲ Grade II listed building
- Grade II listed building
- Non designated historic building
- Non designated historic building
- Conservation area
- Old Town Conservation area sub-zone

Note: For clarity data only shown for study zone of interest

Notes:
 © Historic England 2016. Contains Ordnance Survey data © Crown copyright and database right 2016. The Historic England GIS Data contained in this material was obtained in 2016. The most publicly available up to date Historic England GIS Data can be obtained from HistoricEngland.org.uk.
 Conservation Areas: Historic England, 2016.
 SMR data: Hull City Council, October 2016.
 Scheme extent: SWECO, Sept 2018.
 This map is reproduced from Ordnance Survey material with the permission of Ordnance Survey on behalf of the Controller of Her Majesty's Stationary Office © Crown copyright. Unauthorised reproduction infringes Crown copyright and may lead to prosecution or civil proceedings. AL100018928.

Rev	Date	Amendment Details	Dw'n	Chk'd	App'd
P03	05/09/2018	Scheme extent update	SLG	CH	JW
P02	06/07/2018	Scheme extent update	SLG	CH	JW
P01	19/03/2018	For Information	SLG	CH	JW

Mott MacDonald Sweco

Client

Drawing Status: SHARED Suitability: S4

Project Title: **A63 CASTLE STREET IMPROVEMENTS, HULL**

Drawing Title: **VOLUME 2 FIGURE 8.4 HISTORIC BUILDINGS AND CONSERVATION AREAS - SHEET 4 of 14**

Scale	Designed	Drawn	Checked	Approved
1:4,000	SLG	SLG	CH	JW

Original Size	Date	Date	Date	Date
A3	05/09/2018	05/09/2018	05/09/2018	05/09/2018

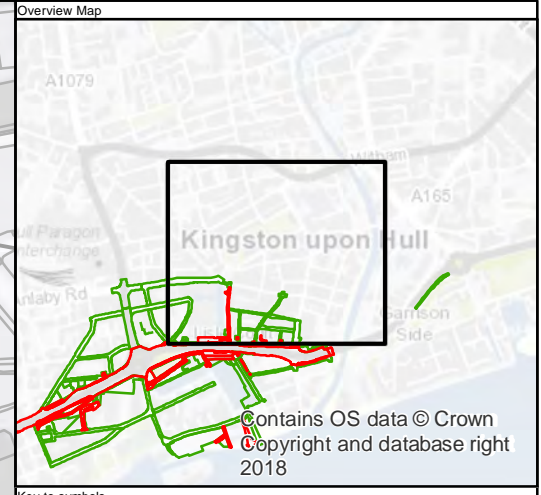
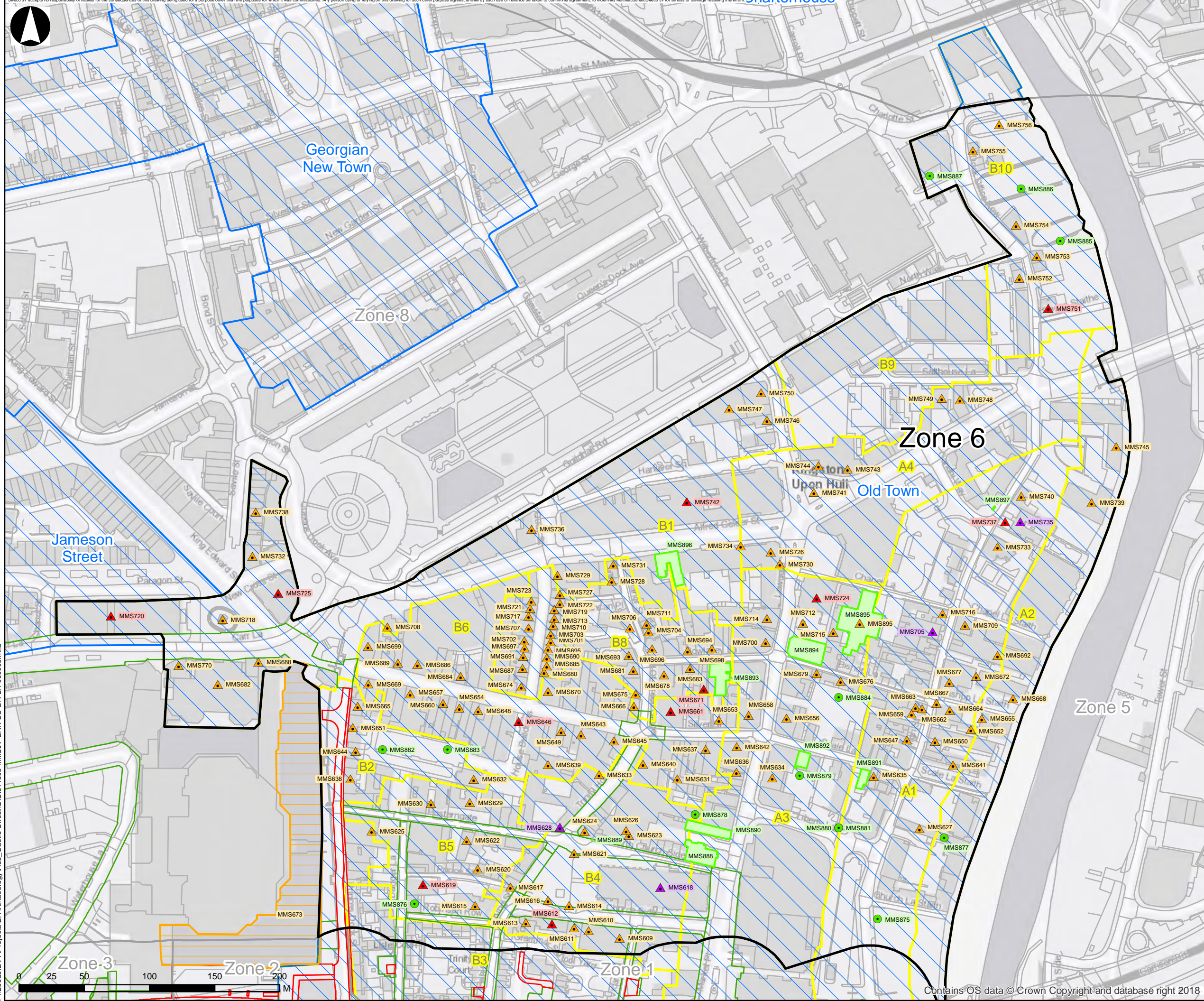
Drawing Number	Originator	Volume	Project Ref. No.
514508	MMSJV	EHR	514508
SO	DR	LH	000009
			Revision P03

P:\Leeds\IE\VT\Projects\2_Archaeology\A63_Castle Street\GIS\514508-MMSJV-EHR-SO-DR-LH-000009.mxd



Contains OS data © Crown Copyright and database right 2018

This drawing should not be relied on or used in circumstances other than those for which it was originally prepared and for which Mott MacDonald Sweco JV was commissioned. Mott MacDonald Sweco JV accepts no responsibility for this drawing to any party other than the person to whom it was commissioned. This drawing has been prepared for the titled project or named part thereof and should not be relied upon or used for any other project without an independent check being carried out as to its suitability and prior written authority of Mott MacDonald Sweco JV being obtained. Mott MacDonald Sweco JV accepts no responsibility or liability for the consequences of this drawing being used for a purpose other than the purposes for which it was commissioned. Any person using or relying on this drawing for such other purpose agrees, and by such use or reliance is taken to confirm this agreement, to indemnify Mott MacDonald Sweco JV for all loss or damage resulting therefrom.



- Key to symbols
- Permanent scheme extent
 - Temporary scheme extent
 - Study zone of interest
 - Other study zone
 - ▲ Grade I listed building
 - ▲ Grade II* listed building
 - ▲ Grade II listed building
 - Grade II listed building
 - Non designated historic building
 - Non designated historic building
 - Conservation area
 - Old Town Conservation area sub-zone

Note: For clarity data only shown for study zone of interest

Notes:
 © Historic England 2016. Contains Ordnance Survey data © Crown copyright and database right 2016. The Historic England GIS Data contained in this material was obtained in 2016. The most publicly available up to date Historic England GIS Data can be obtained from HistoricEngland.org.uk.
 Conservation Areas: Historic England, 2016.
 SMR data: Hull City Council, October 2016.
 Scheme extent: SWECO, Sept 2018.
 This map is reproduced from Ordnance Survey material with the permission of Ordnance Survey on behalf of the Controller of Her Majesty's Stationary Office © Crown copyright. Unauthorised reproduction infringes Crown copyright and may lead to prosecution or civil proceedings. AL100018928.

Rev	Date	Amendment Details	Dw'n	Chk'd	App'd
P03	05/09/2018	Scheme extent update	SLG	CH	JW
P02	06/07/2018	Scheme extent update	SLG	CH	JW
P01	19/03/2018	For Information	SLG	CH	JW

Mott MacDonald Sweco

Client

Drawing Status
 SHARED
 Suitability
 S4

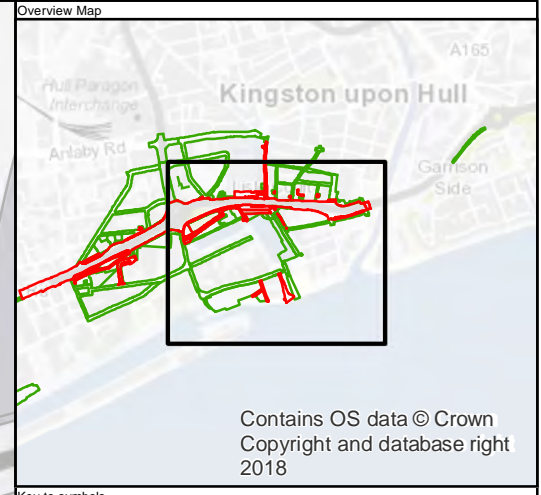
Project Title
A63 CASTLE STREET IMPROVEMENTS, HULL

Drawing Title
VOLUME 2 FIGURE 8.4 HISTORIC BUILDINGS AND CONSERVATION AREAS - SHEET 5 of 14

Scale	Designed	Drawn	Checked	Approved
1:2,750	SLG	SLG	CH	JW
Original Size	Date	Date	Date	Date
A3	05/09/2018	05/09/2018	05/09/2018	05/09/2018
Drawing Number	HE PIN	Originator	Volume	Project Ref. No.
514508	-	MMSJV	- EHR	514508
Location	Type	Role	Number	Revision
SO	-	DR	- LH - 000009	P03

P:\Leeds\VT\P\Projects\2_Archaeology\A63_Castle Street\GIS\514508-MMSJV-EHR-SO-DR-LH-000009.mxd

Contains OS data © Crown Copyright and database right 2018



Key to symbols

- Permanent scheme extent
- Temporary scheme extent
- Alternative main compound (option b)
- Study zone of interest
- Other study zone
- ▲ Grade II listed building
- Grade II listed building
- Non designated historic building
- Non designated historic building
- Conservation area
- Old Town Conservation area sub-zone

Note: For clarity data only shown for study zone of interest

Notes:
 © Historic England 2016. Contains Ordnance Survey data © Crown copyright and database right 2016. The Historic England GIS Data contained in this material was obtained in 2016. The most publicly available up to date Historic England GIS Data can be obtained from HistoricEngland.org.uk.
 Conservation Areas: Historic England, 2016.
 SMR data: Hull City Council, October 2016.
 Scheme extent: SWECO, Sept 2018.
 This map is reproduced from Ordnance Survey material with the permission of Ordnance Survey on behalf of the Controller of Her Majesty's Stationary Office © Crown copyright. Unauthorised reproduction infringes Crown copyright and may lead to prosecution or civil proceedings. AL100018928.

P03	05/09/2018	Scheme extent update	SLG	CH	JW
P02	06/07/2018	Scheme extent update	SLG	CH	JW
P01	19/03/2018	For Information	SLG	CH	JW
Rev	Date	Amendment Details	Dw'n	Chk'd	App'd

Mott MacDonald Sweco

Client

Drawing Status: SHARED Suitability: S4

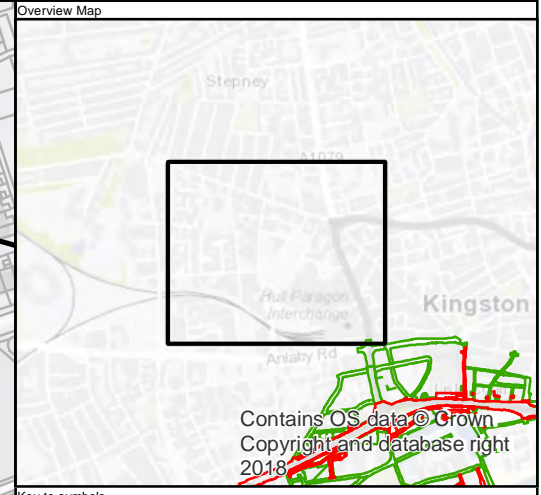
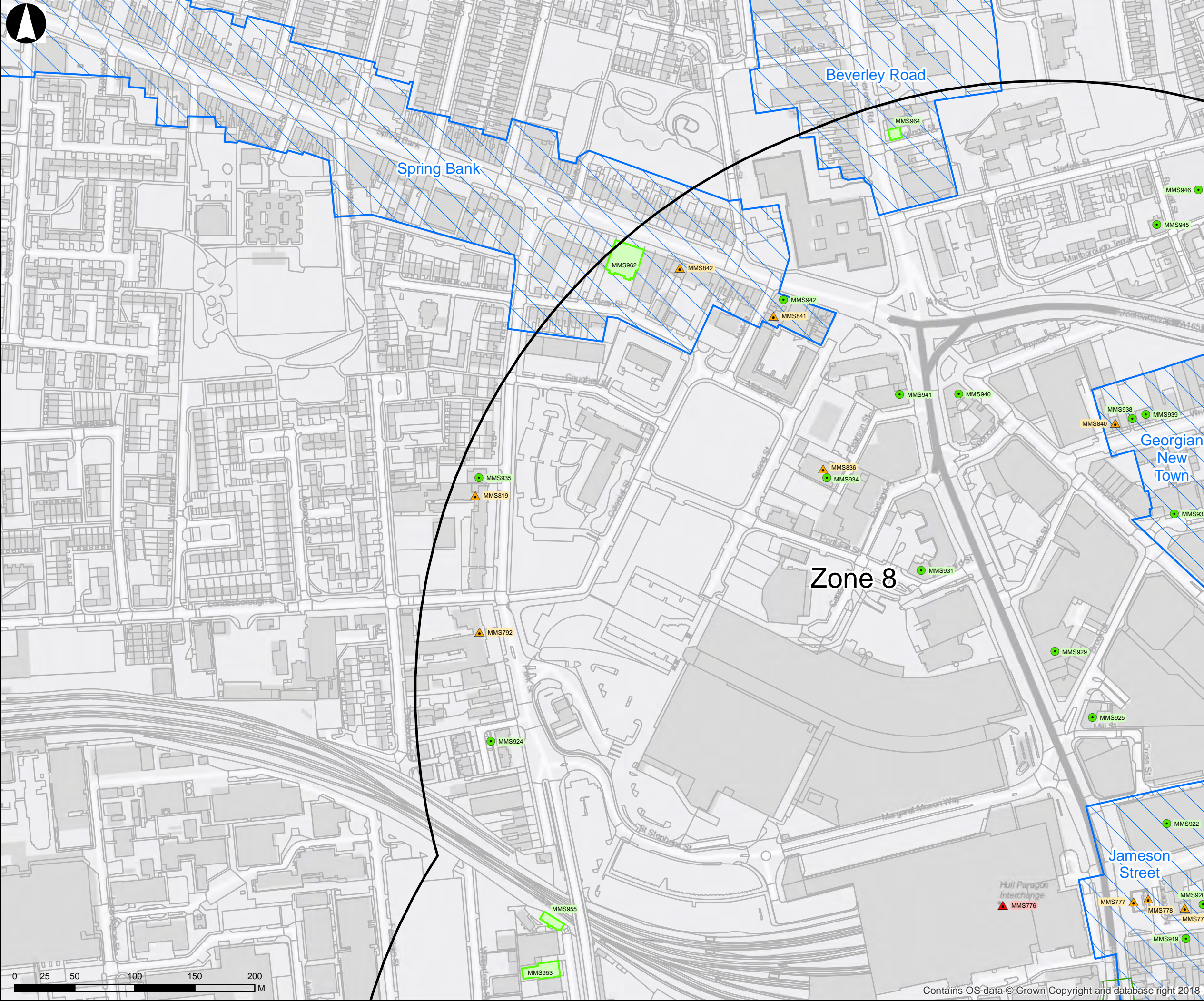
Project Title: **A63 CASTLE STREET IMPROVEMENTS, HULL**

Drawing Title: **VOLUME 2 FIGURE 8.4 HISTORIC BUILDINGS AND CONSERVATION AREAS - SHEET 6 of 14**

Scale	1:2,750	Designed	SLG	Drawn	SLG	Checked	CH	Approved	JW
Original Size	A3	Date	05/09/2018	Date	05/09/2018	Date	05/09/2018	Date	05/09/2018
Drawing Number	HE PIN 514508	Originator	MMSJV	Volume	EHR	Project Ref. No.		514508	
Location	SO	Type	DR	Role	LH	Number	000009	Revision	P03

P:\Leeds\IE\VT\Projects\2_Archaeology\A63_Castle Street\GIS\514508-MMSJV-EHR-SO-DR-LH-000009.mxd

This drawing should not be relied on or used in circumstances other than those for which it was originally prepared and for which Mott MacDonald Sweco JV was commissioned. Mott MacDonald Sweco JV accepts no responsibility for this drawing to any party other than the person by whom it was commissioned. This drawing has been prepared for the listed project or named part thereof and should not be relied upon or used for any other project without an independent check being carried out as to its suitability and prior written authority of Mott MacDonald Sweco JV being obtained. Mott MacDonald Sweco JV accepts no responsibility or liability for the consequences of this drawing being used for a purpose other than the purposes for which it was commissioned. Any person using or relying on this drawing for such other purpose agrees, and by such use or reliance is taken to confirm this agreement, to indemnify Mott MacDonald Sweco JV for all loss or damage resulting therefrom.



- Key to symbols
- Temporary scheme extent
 - Study zone of interest
 - ▲ Grade II* listed building
 - ▲ Grade II listed building
 - Non designated historic building
 - Non designated historic building
 - Conservation area

Note: For clarity data only shown for study zone of interest

Notes:
 © Historic England 2016. Contains Ordnance Survey data © Crown copyright and database right 2016. The Historic England GIS Data contained in this material was obtained in 2016. The most publicly available up to date Historic England GIS Data can be obtained from HistoricEngland.org.uk.
 Conservation Areas: Historic England, 2016.
 SMR data: Hull City Council, October 2016.
 Scheme extent: SWECO, Sept 2018.
 This map is reproduced from Ordnance Survey material with the permission of Ordnance Survey on behalf of the Controller of Her Majesty's Stationary Office © Crown copyright. Unauthorised reproduction infringes Crown copyright and may lead to prosecution or civil proceedings. AL100018928.

P03	05/09/2018	Scheme extent update	SLG	CH	JW
P02	06/07/2018	Scheme extent update	SLG	CH	JW
P01	19/03/2018	For Information	SLG	CH	JW
Rev	Date	Amendment Details	Dw'n	Chk'd	App'd

Mott MacDonald Sweco

Client


Drawing Status: SHARED Suitability: S4

Project Title: **A63 CASTLE STREET IMPROVEMENTS, HULL**

Drawing Title: **VOLUME 2 FIGURE 8.4 HISTORIC BUILDINGS AND CONSERVATION AREAS - SHEET 7 of 14**

Scale	1:3,000	Designed	SLG	Drawn	SLG	Checked	CH	Approved	JW
Original Size	A3	Date	05/09/2018	Date	05/09/2018	Date	05/09/2018	Date	05/09/2018
Drawing Number	HE PIN 514508	Originator	MMSJV	Volume	EHR	Project Ref. No.		514508	
	SO	DR	LH	000009		Revision		P03	
	Location	Type	Role	Number					

P:\Leeds\VT\Projects\2_Archaeology\A63_Castle Street\GIS\514508-MMSJV-EHR-SO-DR-LH-000009.mxd



Contains OS data © Crown Copyright and database right 2018